




115°3'0"E 115°3'35"E 115°4'10"E 115°4'45"E

300 Metres

# Approved Landing Area 33 - Cervantes

Weigh within 15m of boat  
or at weighing point

### Legend

-  Weighing Point (within 50m)
-  Boundary Coordinates
-  Landing Area

SOURCE DATA  
Boundary Coordinates/Landing Area: Dept. of Fisheries  
Geographic Names, Roads, Imagery: Landgate

Drawn by: N.Shannon  
Date: 09/03/2011  
Datum: GDA94

Disclaimer: This map is for informational purposes and may not have been prepared for, or be suitable for legal, engineering, or surveying purposes. Users of this information should review or consult the primary data and information sources to ascertain the usability of the information.



30°29.28'S  
115°3.906'E

30°29.458'S  
115°4.218'E

30°29.526'S  
115°4.156'E

30°29.947'S  
115°3.758'E

30°30.08'S  
115°3.18'E

30°30.1'S  
115°3.65'E

Cervantes

CORUNNA RD

CATALONIA ST

SEVILLE ST

30°29'25"S

30°30'0"S

30°29'25"S

30°30'0"S

115°3'0"E 115°3'35"E 115°4'10"E 115°4'45"E