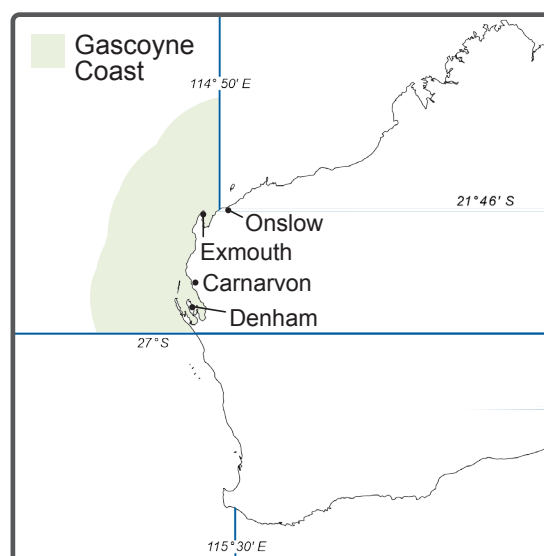


Recreational fishing profile 2020/21

Gascoyne Coast Bioregion

Here's some data about the Gascoyne Coast Bioregion that recreational fishers helped generate through our Statewide Survey of Recreational Fishing. The Gascoyne Coast Bioregion of Western Australia spans from the Ashburton River (south of Onslow) to Zuytdorp Cliffs (north of Kalbarri) and includes Shark Bay. The most frequently caught species in this bioregion were grass emperor, chinaman rockcod, and pink snapper.



Catch the facts on recreational fishing in the Gascoyne Coast



13%

of Recreational Fishing from
Boat Licence (RFBL) holders
reported fishing in the bioregion



13%

of days fished in WA
were in this bioregion



59,113

fishing events



220,919

hours fished



55,327

boat days

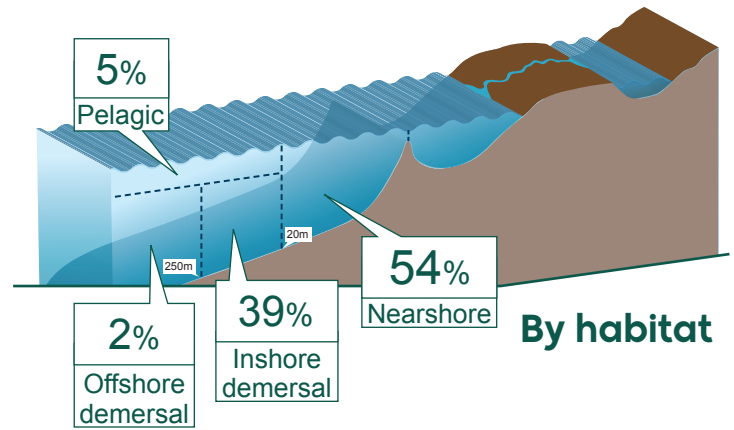
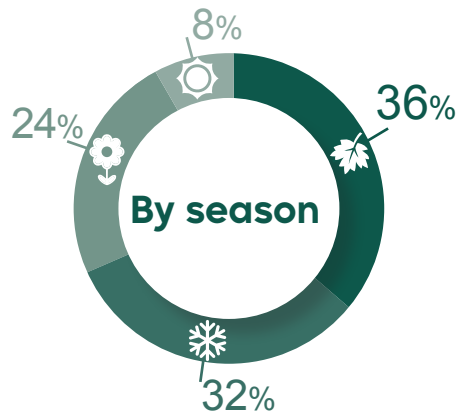


18%

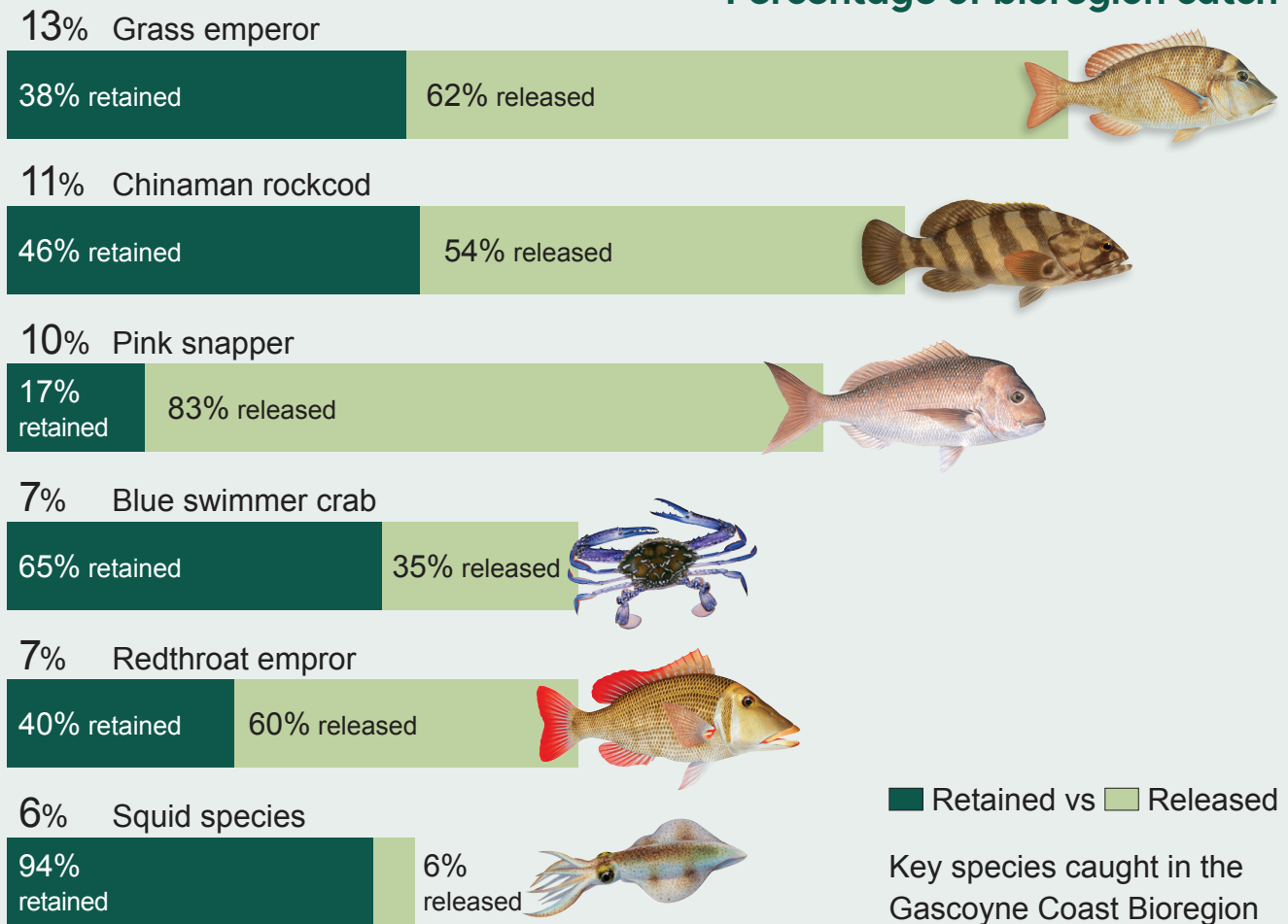
of statewide
fishing effort
(hours)

154 species
reported

When and where did people fish in the Gascoyne Bioregion?



Percentage of bioregion catch



To learn more about statewide recreational fishing, visit our webpage: fish.wa.gov.au/statewide-recfishing

Important disclaimer

The Chief Executive Officer of the Department of Primary Industries and Regional Development and the State of Western Australia accept no liability whatsoever by reason of negligence or otherwise arising from the use or release of this information or any part of it.

Copyright © State of Western Australia (Department of Primary Industries and Regional Development), 2023

Department of **Primary Industries and Regional Development**

+61 1300 374 731 | research.survey@dpird.wa.gov.au | dpird.wa.gov.au

ABN: 18 951 343 745

dpird.wa.gov.au