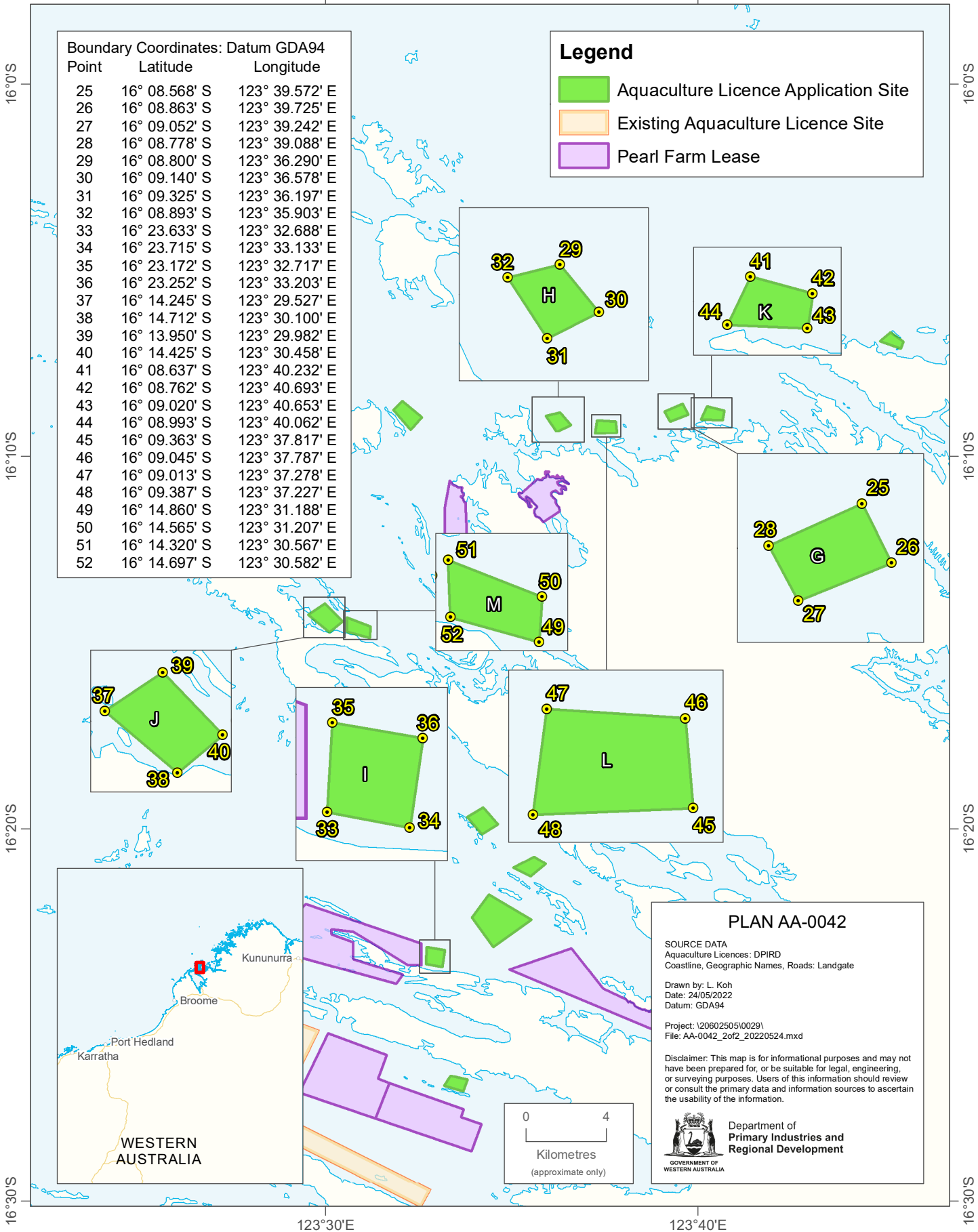


BUCCANEER ARCHIPELAGO MPA FISH FARMS PTY LTD AQUACULTURE APPLICATION - SITE PLAN

ALL THAT PORTION OF TERRITORIAL WATER WITHIN THE BOUNDARY DESCRIBED AND COLOURED GREEN ON THE PLAN BELOW COMPRISING A TOTAL AREA OF 55.255(G), 61.986(H), 71.885(I), 112.993(J), 55.677(K), 62.477(L) AND 68.872(M) HECTARES RESPECTIVELY

123°30'E

123°40'E



Boundary Coordinates: Datum GDA94

| Point | Latitude | Longitude |
|-------|---------------|----------------|
| 25 | 16° 08.568' S | 123° 39.572' E |
| 26 | 16° 08.863' S | 123° 39.725' E |
| 27 | 16° 09.052' S | 123° 39.242' E |
| 28 | 16° 08.778' S | 123° 39.088' E |
| 29 | 16° 08.800' S | 123° 36.290' E |
| 30 | 16° 09.140' S | 123° 36.578' E |
| 31 | 16° 09.325' S | 123° 36.197' E |
| 32 | 16° 08.893' S | 123° 35.903' E |
| 33 | 16° 23.633' S | 123° 32.688' E |
| 34 | 16° 23.715' S | 123° 33.133' E |
| 35 | 16° 23.172' S | 123° 32.717' E |
| 36 | 16° 23.252' S | 123° 33.203' E |
| 37 | 16° 14.245' S | 123° 29.527' E |
| 38 | 16° 14.712' S | 123° 30.100' E |
| 39 | 16° 13.950' S | 123° 29.982' E |
| 40 | 16° 14.425' S | 123° 30.458' E |
| 41 | 16° 08.637' S | 123° 40.232' E |
| 42 | 16° 08.762' S | 123° 40.693' E |
| 43 | 16° 09.020' S | 123° 40.653' E |
| 44 | 16° 08.993' S | 123° 40.062' E |
| 45 | 16° 09.363' S | 123° 37.817' E |
| 46 | 16° 09.045' S | 123° 37.787' E |
| 47 | 16° 09.013' S | 123° 37.278' E |
| 48 | 16° 09.387' S | 123° 37.227' E |
| 49 | 16° 14.860' S | 123° 31.188' E |
| 50 | 16° 14.565' S | 123° 31.207' E |
| 51 | 16° 14.320' S | 123° 30.567' E |
| 52 | 16° 14.697' S | 123° 30.582' E |

Legend

- Aquaculture Licence Application Site
- Existing Aquaculture Licence Site
- Pearl Farm Lease

PLAN AA-0042

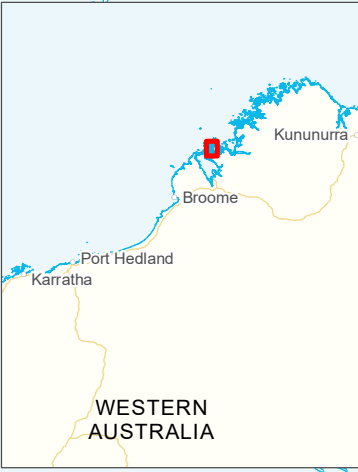
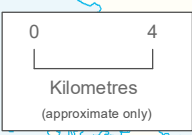
SOURCE DATA
 Aquaculture Licences: DPIRD
 Coastline, Geographic Names, Roads: Landgate

Drawn by: L. Koh
 Date: 24/05/2022
 Datum: GDA94

Project: \20602505\0029\
 File: AA-0042_2of2_20220524.mxd

Disclaimer: This map is for informational purposes and may not have been prepared for, or be suitable for legal, engineering, or surveying purposes. Users of this information should review or consult the primary data and information sources to ascertain the usability of the information.

Department of
**Primary Industries and
Regional Development**



16°0'S

16°0'S

16°10'S

16°10'S

16°20'S

16°20'S

16°30'S

16°30'S

123°30'E

123°40'E